

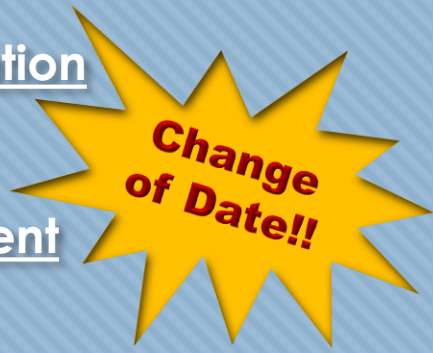


The Urban and Regional
Information Systems Association
Louisiana Chapter

&

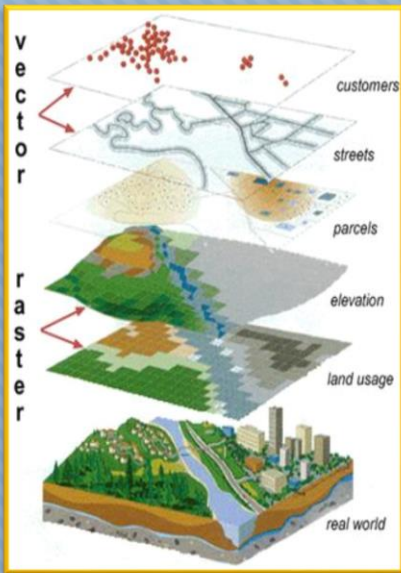
The Construction Management
Association of America
Gulf Coast Chapter

Present:

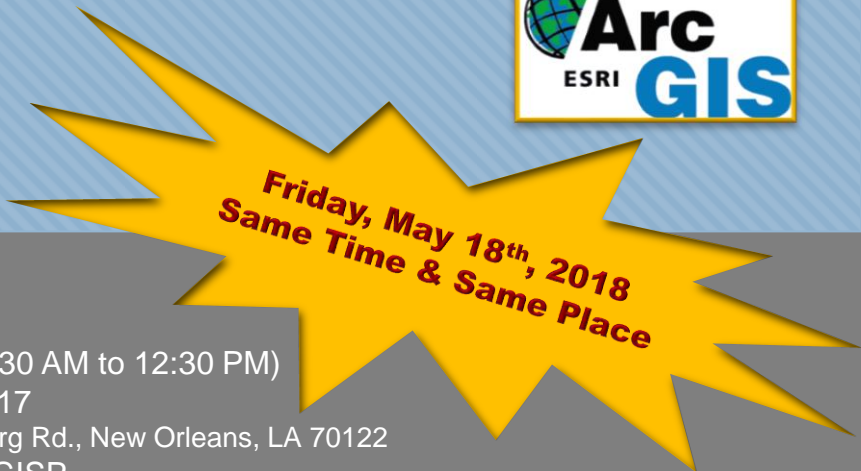


GIS for the Busy Professional Part II Geoprocessing Tools & Joining and Relating Data

(Geared towards AIA, APA, ASCE, ASLA, APWA, CMAA & LaURISA members.
Check with your organization to find out if CEU's are useful.)



- Basic GIS knowledge required
- 20 desktop computers for pre-registered students
- Plus room for those who bring a laptop w/ArcGIS
- Coffee & pastries will be served



When: Thursday, March 28th, 2018 (8:30 AM to 12:30 PM)

Where: UNO –Milneburg Hall–Room 317

Free parking here: 10183 Milneburg Rd., New Orleans, LA 70122

Instructor: Lynn Dupont, ASLA, APA, GISP

UNO Adjunct Instructor of Geography, Principal Planner and GIS Coordinator at the Regional Planning Commission and the Governor's appointed member of the Louisiana GIS Council representing planning and development districts.

Cost: \$75—includes one-year membership to LA URISA for 2018.

(Current 2018 members will receive \$50 off of their 2019 membership fee.)

Registration online at <http://cmaagulfcoast.org/meetinginfo.php?id=110>

To learn more about LaURISA, please visit www.urisa.org/chapters/louisiana-chapter/